

**THE COUNCIL OF THE BOROUGH OF MILTON KEYNES (THE COUNCIL OF
THE BOROUGH OF MILTON KEYNES (CENTRAL MILTON KEYNES) (ON-STREET
STANDARD RATE PAY AND DISPLAY PARKING PLACES AND VARIOUS
PERMITS) ORDER 2002) VARIATION ORDER 2011 (No 2)**

The Council of the Borough of Milton Keynes ("the Council") in exercise of the powers of the said Council under Sections 45, 46, 49, 53 and Part IV of Schedule 9 of the Road Traffic Regulation Act 1984 ("the Act of 1984") and of all other enabling powers and after consultation with the chief officer of police in accordance with Part III of Schedule 9 hereby makes the following Order: -

PART 1

IMPLEMENTATION, CITATION AND VARIATIONS

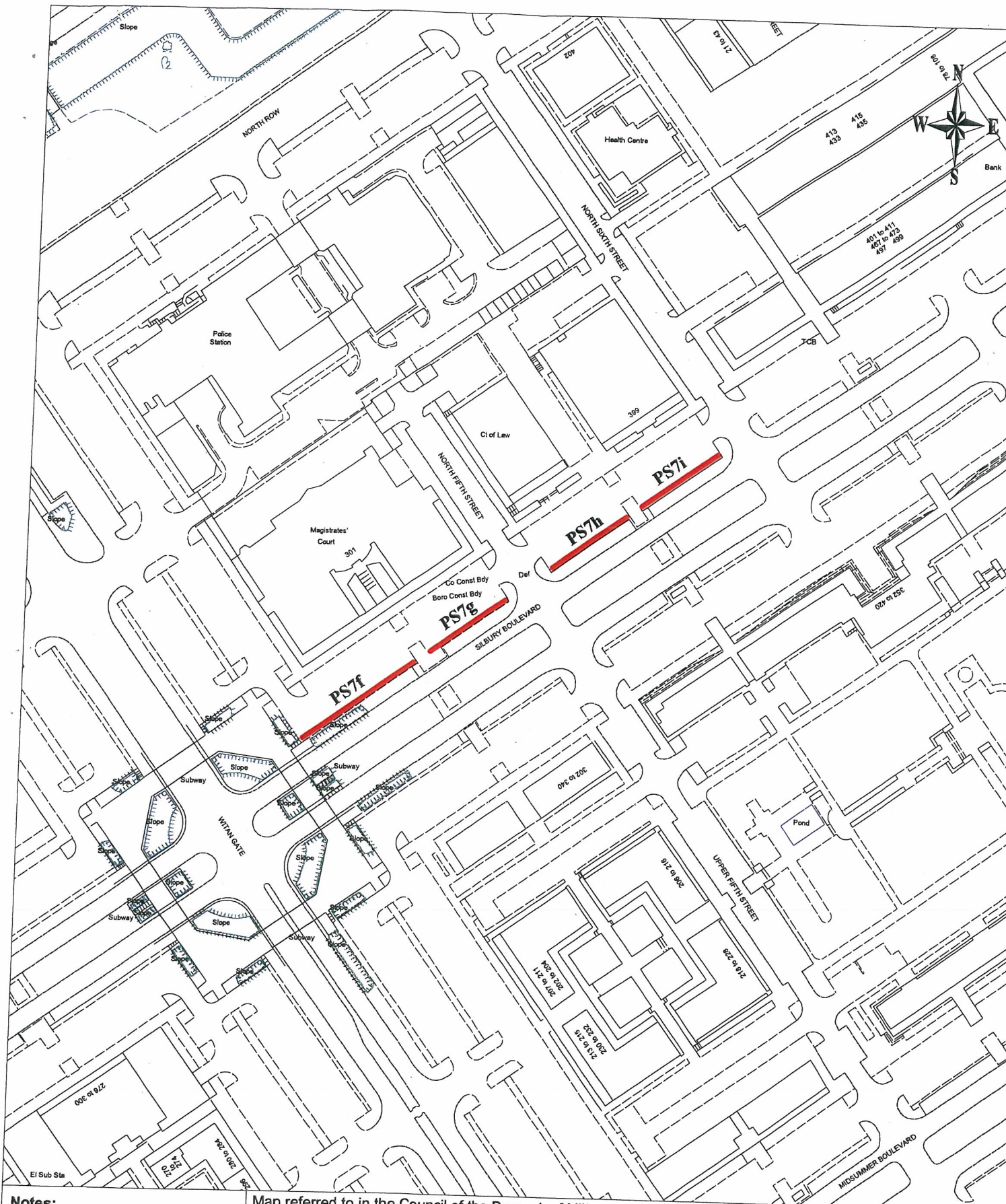
1. This Order shall come into operation on 21 September 2011 and may be cited as "The Council of the Borough of Milton Keynes (The Council of the Borough of Milton Keynes (Central Milton Keynes) (On-Street Standard Rate Pay & Display Parking Places and Various Permits) Order 2002) Variation Order 2011 (No 2)".
2. Any reference in this Order to any enactment shall be construed as a reference to that enactment as amended by any subsequent enactment.
3. The plans annexed to this Order identify the lengths of roads subject to this Order, provided that where there is any inconsistency between the plans and the Articles it is the wording of the Articles which shall prevail.
4. The plans annexed to this Order are hereby annexed to The Council of the Borough of Milton Keynes (Central Milton Keynes) (On-Street Standard Rate Pay and Display Parking Places and Various Permits) Order 2002 and form part of the Order.

PART 2

VARIATIONS

5. The following items are inserted into Schedule 1 of the Principal Order as follows:-
 - 1) SILBURY BOULEVARD
THE NORTH-WEST VEHICULAR ACCESSWAY – SOUTH-EAST SIDE
PS7f From Witan Gate to the porte cochere north-east of Witan Gate
 - 2) THE NORTH-WEST VEHICULAR ACCESSWAY – SOUTH-EAST SIDE
PS7g From the porte cochere north-east of Witan Gate to North Fifth Street
 - 3) THE NORTH-WEST VEHICULAR ACCESSWAY – SOUTH-EAST SIDE
PS7h From North Fifth Street to the porte cochere north-east of North Fifth Street

- 4) THE NORTH-WEST VEHICULAR ACCESSWAY – SOUTH-EAST SIDE
PS7i From the porte cochere north-east of North Fifth Street to North Sixth Street
- 5) SECKLOW GATE (EAST SIDE)
THE NORTH-EAST VEHICULAR ACCESSWAY – NORTH-EAST SIDE
PS97a Between the success road leading on to Secklow Gate
(between Midsummer Boulevard and Avebury Boulevard) and Midsummer Boulevard
- 6) THE NORTH-EAST VEHICULAR ACCESSWAY – NORTH-EAST SIDE
PS97b Between the success road leading on to Secklow Gate
(between Midsummer Boulevard and Avebury Boulevard) and Avebury Boulevard
- 7) THE NORTH-EAST VEHICULAR ACCESSWAY – SOUTH-WEST SIDE
PS97c Between the success road leading on to Secklow Gate
(between Midsummer Boulevard and Avebury Boulevard) and Midsummer Boulevard
- 8) THE NORTH-EAST VEHICULAR ACCESSWAY – SOUTH-WEST SIDE
PS97d Between the success road leading on to Secklow Gate
(between Midsummer Boulevard and Avebury Boulevard) and Avebury Boulevard
- 9) THE SOUTH-WEST VEHICULAR ACCESSWAY – NORTH-EAST SIDE
PS97e Between the success road leading on to Secklow Gate
(between Midsummer Boulevard and Avebury Boulevard) and Midsummer Boulevard
- 10) THE SOUTH-WEST VEHICULAR ACCESSWAY – NORTH-EAST SIDE
PS97f Between the success road leading on to Secklow Gate
(between Midsummer Boulevard and Avebury Boulevard) and Avebury Boulevard
- 11) THE SOUTH-WEST VEHICULAR ACCESSWAY – SOUTH-WEST SIDE
PS97g Between the success road leading on to Secklow Gate
(between Midsummer Boulevard and Avebury Boulevard) and Midsummer Boulevard
- 12) THE SOUTH-WEST VEHICULAR ACCESSWAY – SOUTH-WEST SIDE
PS97h Between the success road leading on to Secklow Gate
(between Midsummer Boulevard and Avebury Boulevard) and Avebury Boulevard
- 13) LOWER TWELFTH STREET
NORTH-EAST SIDE
PS98a From Midsummer Boulevard to the entrance to the underground parking
- 14) NORTH-EAST SIDE
PS98b From the entrance to the underground parking to the build out south-east of Midsummer Boulevard



Notes:



Standard Rate
Pay & Display
Parking Places

PS7 (f-i)

TRO reference
numbers


Map referred to in the Council of the Borough of Milton
Keynes (The Council of the Borough of Milton Keynes)
(Central Milton Keynes) (On-Street Standard Rate Pay
and Display Parking Places and Various Permits) Order
2002) Variation Order 2011 (No.2)

Map 1

Not to scale

The Common Seal of the Council of the Borough
of Milton Keynes was herunto affixed in the
presence of:

PRINCIPAL SOLICITOR



19710



Notes:

 Standard Rate Pay & Display Parking Places


PS97 (a-h) TRO reference numbers
PS98 (a-e)

Map referred to in the Council of the Borough of Milton Keynes (The Council of the Borough of Milton Keynes) (Central Milton Keynes) (On-Street Standard Rate Pay and Display Parking Places and Various Permits) Order 2002) Variation Order 2011 (No.2)

Map 2

Not to scale

The Common Seal of the Council of the Borough of Milton Keynes was hereunto affixed in the presence of:


 PRINCIPAL CLERK

19769




- 15) NORTH-EAST SIDE
PS98c From Avebury Boulevard to the build out north-west of that point
- 16) SOUTH-WEST SIDE
PS98d From Avebury Boulevard to the build out north-west of that point
- 17) SOUTH-WEST SIDE
PS98e Between the entrance and exit ways to the Food Hall Car Park

THE COMMON SEAL of the **COUNCIL OF THE
BOROUGH OF MILTON KEYNES** was hereunto
affixed this 19th day of September 2011
in the presence of :-



.....
ASSISTANT DIRECTOR - LAW & GOVERNANCE
PRINCIPAL SOLICITOR



19769